

NOV 14 2017

**DEPARTMENT OF ENVIRONMENTAL PROTECTION  
WATERWAYS REGULATION PROGRAM**

**Notice of License Application Pursuant to M. G. L. Chapter 91  
Waterways License Application Number W17-5092  
The North Winds Nominee Trust**

**NOTIFICATION DATE: November 21, 2017**

Public notice is hereby given of the waterways application by The North Winds Nominee Trust to renew the term of License 3116 (issued in 1992) at Basin Road, in the municipality of Chilmark, in and over flowed tidelands of Menemsha Basin. The proposed project has been determined to be water-dependent.

The Department will consider all written comments on this Waterways application received by within 30 days subsequent to the "Notification Date". Failure of any aggrieved person or group of ten citizens or more, with at least five of the 10 residents residing in the municipality(s) in which the license or permitted activity is located, to submit written comments to the Waterways Regulation Program by the Public Comments Deadline will result in the waiver of any right to an adjudicatory hearing in accordance with 310 CMR 9.13(4)(c).

Additional information regarding this application may be obtained by contacting the Waterways Regulation Program at (508) 946-2748. Project plans and documents for this application are on file with the Waterways Regulation Program for public viewing, by appointment only, at the address below.

Written comments must be addressed to: Carlos T. B. Fragata, Environmental Analyst, DEP Waterways Regulation Program, 20 Riverside Drive, Lakeville, MA 02347.

I CERTIFY THAT THE PROPERTY LINES SHOWN ON THIS PLAN ARE THE LINES DIVIDING EXISTING OWNERSHIPS, AND THE LINES OF THE STREETS AND WAYS SHOWN ARE THOSE OF PUBLIC OR PRIVATE STREETS OR WAYS ALREADY ESTABLISHED, AND THAT NO NEW LINES FOR DIVISION OF EXISTING OWNERSHIP OR FOR NEW WAYS ARE SHOWN.

OWN.  
*Wm F. Probst*  
 2-6-92

DATUM:  
MEAN LOW WATER = 0.0'  
SOUNDINGS ARE IN FEET

ABUTTING  
PIER →

VINEYARD SOUND

CHILMARK

N 41° 21'

W 70° 46'

LOCUS

GAY HEAD

MENEMSHA POND

USGS QUAD "SQUIBNOCKET MA."

SCALE 1:25,000

RECEIVED  
DEPARTMENT OF ALCOHOL, TOBACCO & FIRE ARMS  
KENT A. HEALY  
No. 28498  
CIVIL  
FEDERAL BUREAU OF INVESTIGATION  
U.S. DEPARTMENT OF JUSTICE  
WASHINGTON, D.C. 20535  
JAN 17 1962  
MENEMSHA

5  
COMMONWEALTH OF MASSACHUSETTS  
CLERK  
F. ROBERT  
No. 31320  
REGISTERED  
OFFICE OF THE CLERK  
H. J. [unclear] [unclear]  
TIE OFF SPILES

ABUTTING  
PIER

TIE OFF SPILES

BOATHOUSE

LOT 4  
MATTHEW A. POOLE  
RFD CHILMARK MA.  
02535  
ASSR\* 27.1-123

EXISTING  
TIMBER PILE PIER

IN WATER. 0' 5' 10' 20' 30'

APPROX MHW  
BOTTOM OF BANK  
STAIRS  
TOP OF BANK  
LOT 5  
CARLY SIMON  
2 GELFAND, BRESAUER, RENNERT +  
FELDMAN, 489 5TH AVE NY, N.Y.  
ASSR# 27.1-124 10017

LOT 6  
PRUDENCE W. SOLON  
WEST TISBURY, MA.  
02575  
ASSR# 271-125

VINEYARD LAND SURVEYING  
BOX 421  
WEST TISBURY MA. 02575  
508-693-3774

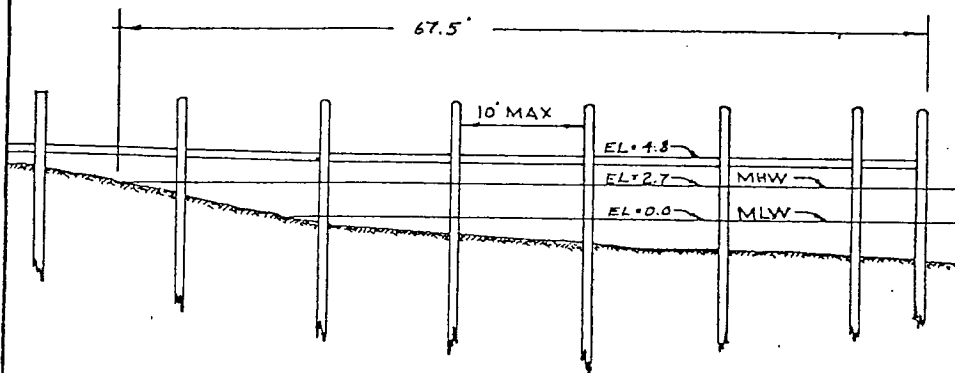
JAN 17 1992 SHEET 1 OF 2  
PLAN ACCOMPANYING PETITION OF  
CARLY SIMON AND  
PRUDENCE W. SOLON  
TO BUILD AND MAINTAIN A  
TIMBER PILE PIER WITH 2  
TIE OFF SPILES IN  
MENEMSHA BASIN  
CHILMARK MA.

JOB 289-1


00590-284

PROFILE

SCALE - 1"=10'

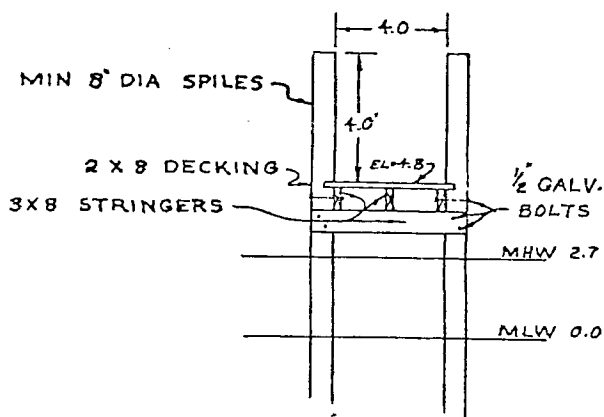


*Glen F. Probst*  
1-21-92



*Kent A. Healy*  
1/21/92

CROSS SECTION A-A



SCALE 1"=4'

LIC. NO. 3116

SEP 30 1992

PETITION OF  
CARLY SIMON AND  
PRUDENCE W. SOLON

SHEET 2 OF 2 JOB 289-1